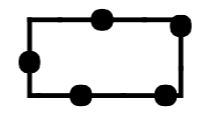
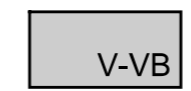


Plangebied



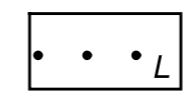
Plangebiedgrens

Bestemmingen

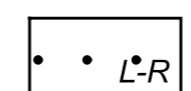


Verkeer - Verblijfsgebied

Dubbelbestemmingen

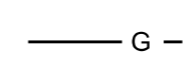


Leiding

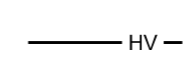


Leiding - Riool

Figuren



hartlijn leiding - gas



hartlijn leiding - hoogspanningsverbinding

Verklaringen



ondergrond



# Bestemmingsplan: Fietsbrug Matenasche Scheidekade

gemeente: Papendrecht

imro: NL.IMRO.0590.bp09brugscheidkad-3001

tekenaar: CCU  
 schaal: 1:1000  
 formaat: A3 (297 x 420 mm)

status dd. getekend  
 concept januari 2016  
 ontwerp april 2016  
 vastgesteld 26 januari 2017

Vonderweg 14  
 5616 RM Eindhoven  
 ☎ 040-257 1336  
 @ info@tonnaer.nl

Amerikalaan 70c  
 6199 AE Maastricht Airport  
 ☎ 043-326 1660  
 www.tonnaer.nl

